









**KEY**

- |   |   |                           |                                       |
|---|---|---------------------------|---------------------------------------|
|  Rivers, Streams           |  City Boundary     | ① : Central Park          | ⑨ : Remy Property                     |
|  Battle Ground Park Lands  |  Urban Growth Area | ② : Fairgrounds Park      | ⑩ : Battle Ground Schools Main Campus |
|  State Parks & Open Spaces |  Major Roads       | ③ : Florence Robison Park | ⑪ : Maple Grove School                |
|  School Properties         |  Roads             | ④ : Gardner Oaks Park     |                                       |
|   |   | ⑤ : Hidden Glen Park      |                                       |
|   |   | ⑥ : Kiwanis Park          |                                       |
|   |   | ⑦ : Lindberg              |                                       |
|   |   | ⑧ : Park View Trails      |                                       |



**Figure 4.1: Existing Areas and Facilities**

Source: Clark County

